

# NATIONAL DISTRIBUTION

CANADA 2025

REACHING OVER **5.8M** HOMES CANADA WIDE



**Money Saver**  
MAGAZINE | ONTARIO  
Reaching 1,703,500 Homes  
Across 37 Zones  
12 Issues per year

AREA	CIRCULATION
GTA 26	1,325,500
HAM 4	160,000
NIA 5	160,000
PTB 2	90,000

ISSUE	IN-HOMES	ISSUE	IN-HOMES
1 JAN	Jan 15 - Jan 22	7 JUL	Jul 9 - Jul 16
2 FEB	Feb 12 - Feb 19	8 AUG	Aug 13 - Aug 20
3 MAR	Mar 10 - Mar 17	9 SEP	Sep 17 - Sep 24
4 APR	Apr 7 - Apr 14	10 OCT	Oct 22 - Oct 29
5 MAY	Apr 30 - May 9	11 NOV	Nov 12 - Nov 19
6 JUN	Jun 11 - Jun 18	12 DEC	Dec 3 - Dec 10

**Money Saver**  
MAGAZINE | WINNIPEG  
Reaching 120,000 Homes  
Across 4 Zones  
8 Issues per year

AREA	CIRCULATION
NW	30,000
NE	30,000
SW	30,000
SE	30,000

ISSUE	IN-HOMES	ISSUE	IN-HOMES
1 FEB	Feb 19 - Feb 26	5 JUL	Jul 23 - Jul 30
2 MAR	Mar 26 - Apr 2	6 SEP	Sep 3 - Sep 10
3 MAY	May 7 - May 14	7 OCT	Oct 8 - Oct 15
4 JUN	Jun 11 - Jun 18	8 NOV	Nov 19 - Nov 26

**Money Saver**  
MAGAZINE | KELOWNA  
Reaching 50,000 Homes  
1 Distribution Zone  
12 Issues per year

ISSUE	IN-HOMES	ISSUE	IN-HOMES
1 JAN	Jan 15 - Jan 22	7 JUL	Jul 16 - Jul 23
2 FEB	Feb 12 - Feb 19	8 AUG	Aug 20 - Aug 27
3 MAR	Mar 12 - Mar 19	9 SEP	Sep 24 - Oct 1
4 APR	Apr 9 - Apr 16	10 OCT	Oct 29 - Nov 5
5 MAY	May 7 - May 14	11 NOV	Nov 19 - Nov 26
6 JUN	Jun 11 - Jun 18	12 DEC	Dec 10 - Dec 17

**AD SAVE**  
MAGAZINE | ONTARIO  
Reaching 256,000 Homes  
Across 5 Zones  
12 Issues per year

AREA	CIRCULATION
CAM 1	54,000
GUE 1	55,000
KIT 2	100,000
WAT 1	47,000

ISSUE	IN-HOMES	ISSUE	IN-HOMES
1 JAN	Jan 15 - Jan 22	7 JUL	Jul 9 - Jul 16
2 FEB	Feb 12 - Feb 19	8 AUG	Aug 13 - Aug 20
3 MAR	Mar 10 - Mar 17	9 SEP	Sep 17 - Sep 24
4 APR	Apr 7 - Apr 14	10 OCT	Oct 22 - Oct 29
5 MAY	Apr 30 - May 9	11 NOV	Nov 12 - Nov 19
6 JUN	Jun 4 - Jun 11	12 DEC	Dec 3 - Dec 10

**Home Saver**  
MAGAZINE | ONTARIO  
Reaching 800,000 Homes  
Across 4 Zones  
7 Issues per year

AREA	CIRCULATION
HALTON	150,000
WEST	250,000
CENTRAL	250,000
EAST	150,000

ISSUE	IN-HOMES	ISSUE	IN-HOMES
1 MAR	Mar 12 - Mar 19	5 JUL	Jul 16 - Jul 23
2 APR	Apr 9 - Apr 16	6 SEP	Sep 10 - Sep 17
3 MAY	May 7 - May 14	7 OCT	Oct 15 - Oct 22
4 JUN	Jun 18 - Jun 25		

**LIVING**  
MAGAZINE | ONTARIO  
Reaching 650,000 Homes  
Across 3 Zones  
7 Issues per year

AREA	CIRCULATION
WEST	250,000
CENTRAL	200,000
EAST	200,000

ISSUE	IN-HOMES	ISSUE	IN-HOMES
1 JAN	Mar 26 - Apr 2	5 JUL	Jul 30 - Aug 6
2 FEB	Apr 23 - Apr 30	6 AUG	Sep 24 - Oct 1
3 MAR	May 28 - Jun 4	7 SEP	Oct 29 - Nov 5
4 APR	Jun 25 - Aug 2		

**Money Saver**  
ENVELOPE | BC  
Reaching 637,500 Homes  
Across 52 Zones  
12 Issues per year

ISSUE	IN-HOMES	ISSUE	IN-HOMES
1 JAN	Jan 29 - Feb 5	7 JUL	Jul 16 - Jul 23
2 FEB	Feb 26 - Mar 5	8 AUG	Aug 20 - Aug 27
3 MAR	Mar 26 - Apr 2	9 SEP	Sep 17 - Sep 24
4 APR	Apr 23 - Apr 30	10 OCT	Oct 15 - Oct 22
5 MAY	May 21 - May 28	11 NOV	Nov 19 - Nov 26
6 JUN	Jun 18 - Jun 25	12 DEC	Dec 10 - Dec 17

**Money Saver**  
ENVELOPE | EDMONTON  
Reaching 112,500 Homes  
Across 9 Zones  
11 Issues per year

ISSUE	IN-HOMES	ISSUE	IN-HOMES
1 JAN	Feb 5 - Feb 12	7 AUG	Aug 13 - Aug 20
2 FEB	Mar 5 - Mar 12	8 SEP	Sep 10 - Sep 17
3 MAR	Apr 9 - Apr 16	9 OCT	Oct 15 - Oct 22
4 APR	May 7 - May 14	10 NOV	Nov 12 - Nov 19
5 MAY	Jun 11 - Jun 18	11 DEC	Dec 8 - Dec 15
6 JUN	Jul 9 - Jul 16		

**Money Saver**  
ENVELOPE | NIAGARA  
Reaching 87,500 Homes  
Across 7 Zones  
6 Issues per year

ISSUE	IN-HOMES	ISSUE	IN-HOMES
3 MAR	Mar 19 - Mar 26	7 JUL	Jul 23 - Jul 30
4 APR	Apr 16 - Apr 23	9 SEP	Sep 3 - Sep 10
6 JUN	Jun 18 - Jun 25	11 NOV	Nov 5 - Nov 12

**Money Saver**  
ENVELOPE | MONTREAL  
Reaching 762,500 Homes  
Across 59 Zones  
11 Issues per year

ISSUE	IN-HOMES	ISSUE	IN-HOMES
1 JAN	Jan 29 - Feb 5	7 JUL	Jul 16 - Aug 6
2 FEB	Feb 12 - Feb 19	8 AUG	Aug 18 - Sep 1
3 MAR	Mar 10 - Mar 17	9 SEP	Sep 22 - Oct 6
4 APR	Apr 7 - Apr 14	10 OCT	Oct 20 - Nov 3
5 MAY	May 19 - Jun 5	11 NOV	Nov 17 - Dec 1
6 JUN	Jun 18 - Jul 7		

**Money Saver**  
ENVELOPE | MARITIMES  
Reaching 250,000 Homes  
Across 20 Zones  
8 Issues per year

ISSUE	IN-HOMES	ISSUE	IN-HOMES
2 FEB	Feb 26 - Mar 5	10 OCT	Oct 29 - Nov 5
4 APR	Apr 16 - Apr 23	11 NOV	Nov 26 - Dec 3
5 MAY	May 14 - May 21		
6 JUN	Jun 18 - Jun 25		
8 AUG	Aug 27 - Sep 3		
9 SEP	Sep 24 - Oct 1		

**SOLO DIRECT MAIL**  
Anytime, Anywhere in Canada.  
Reaching Over 16 Million Homes



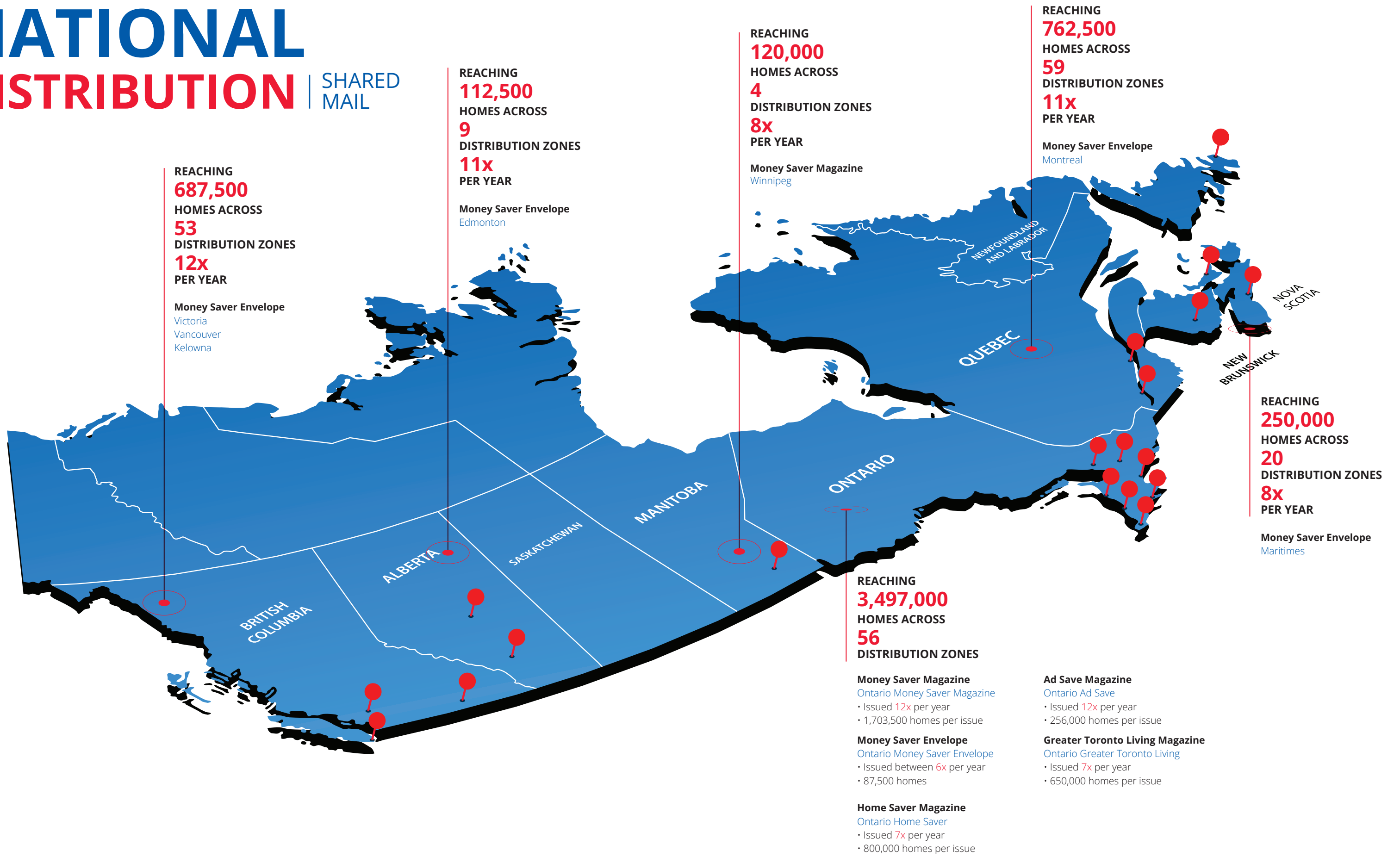
Delivered by



TO ADVERTISE:

1.866.993.0600 | DRMG.com

# NATIONAL DISTRIBUTION | SHARED MAIL



Delivered by



TO ADVERTISE:

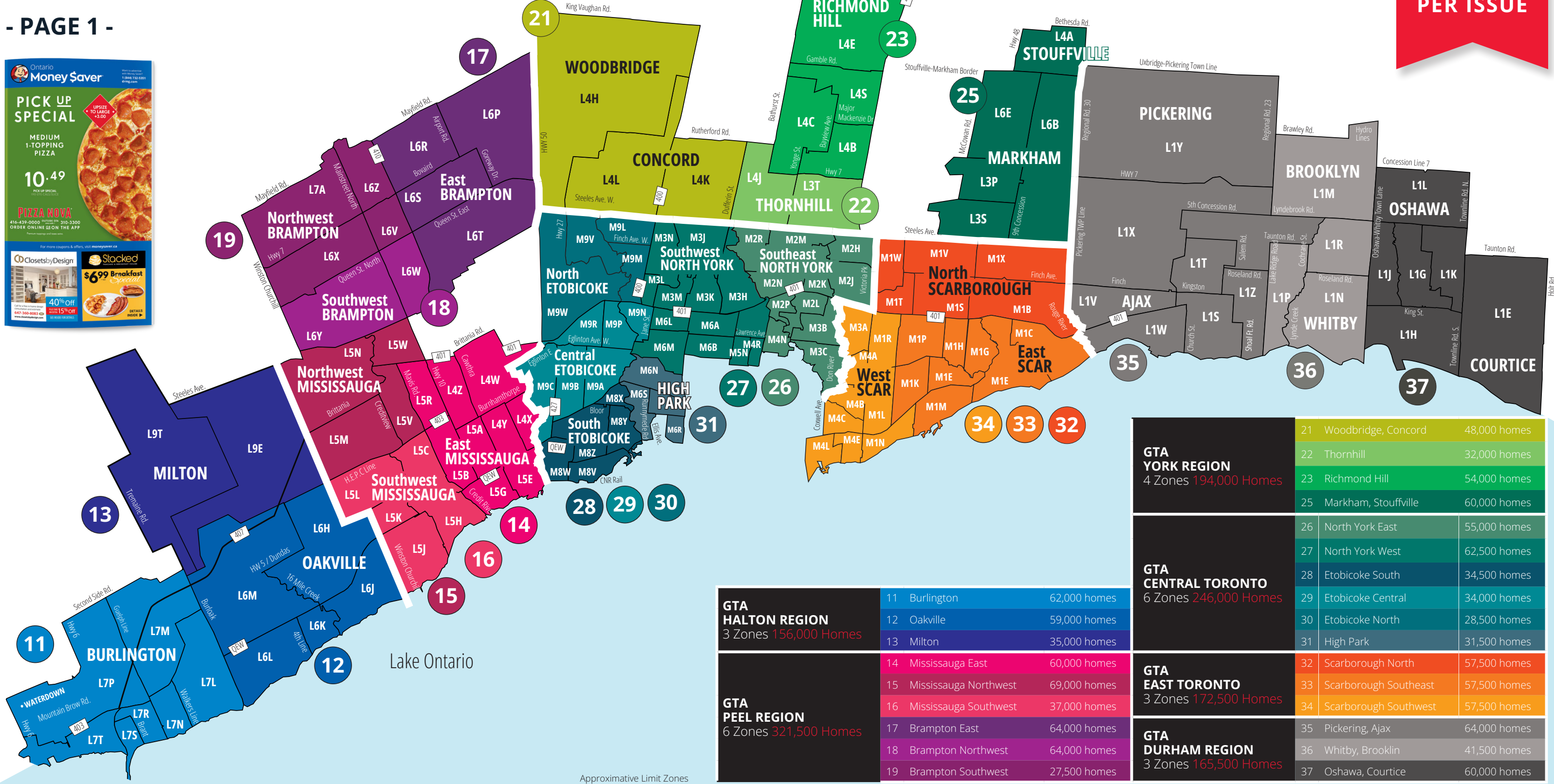
1.866.993.0600 | DRMG.com

# Money \$aver

## MAGAZINE | 2025 ONTARIO DISTRIBUTION ZONES

- PAGE 1 -

REACHING  
**1.7M**  
HOMES  
PER ISSUE



<b>GTA HALTON REGION</b> 3 Zones 156,000 Homes	11 Burlington	62,000 homes
	12 Oakville	59,000 homes
	13 Milton	35,000 homes
<b>GTA PEEL REGION</b> 6 Zones 321,500 Homes	14 Mississauga East	60,000 homes
	15 Mississauga Northwest	69,000 homes
	16 Mississauga Southwest	37,000 homes
	17 Brampton East	64,000 homes
	18 Brampton Northwest	64,000 homes
	19 Brampton Southwest	27,500 homes

<b>GTA YORK REGION</b> 4 Zones 194,000 Homes	21 Woodbridge, Concord	48,000 homes
	22 Thornhill	32,000 homes
	23 Richmond Hill	54,000 homes
	25 Markham, Stouffville	60,000 homes
<b>GTA CENTRAL TORONTO</b> 6 Zones 246,000 Homes	26 North York East	55,000 homes
	27 North York West	62,500 homes
	28 Etobicoke South	34,500 homes
	29 Etobicoke Central	34,000 homes
	30 Etobicoke North	28,500 homes
	31 High Park	31,500 homes
<b>GTA EAST TORONTO</b> 3 Zones 172,500 Homes	32 Scarborough North	57,500 homes
	33 Scarborough Southeast	57,500 homes
	34 Scarborough Southwest	57,500 homes
<b>GTA DURHAM REGION</b> 3 Zones 165,500 Homes	35 Pickering, Ajax	64,000 homes
	36 Whitby, Brooklin	41,500 homes
	37 Oshawa, Courtice	60,000 homes

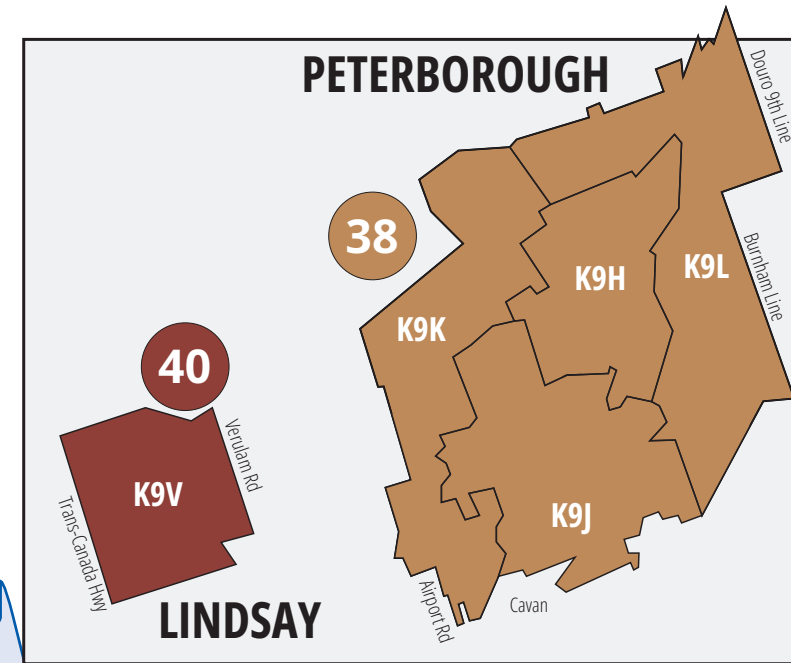
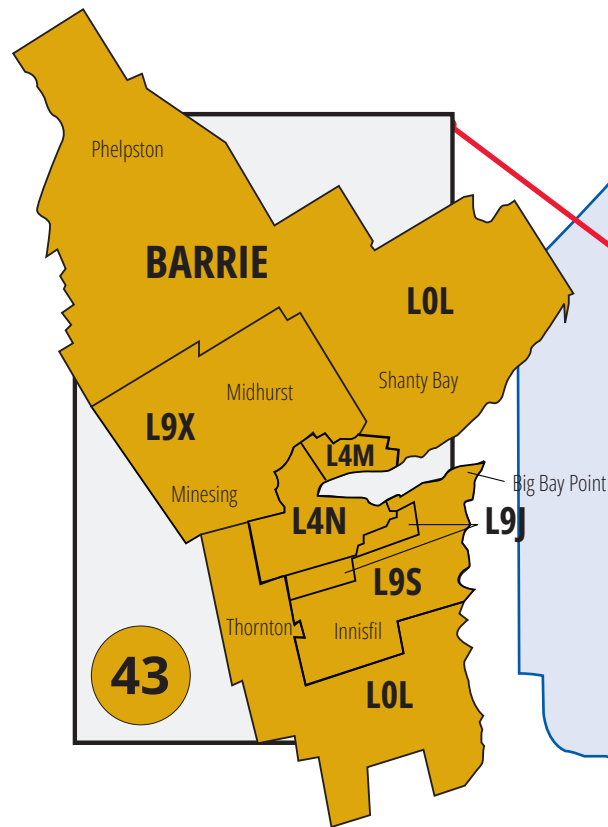


TO ADVERTISE:  
1.866.993.0600 | DRM.G.com

# Money \$aver

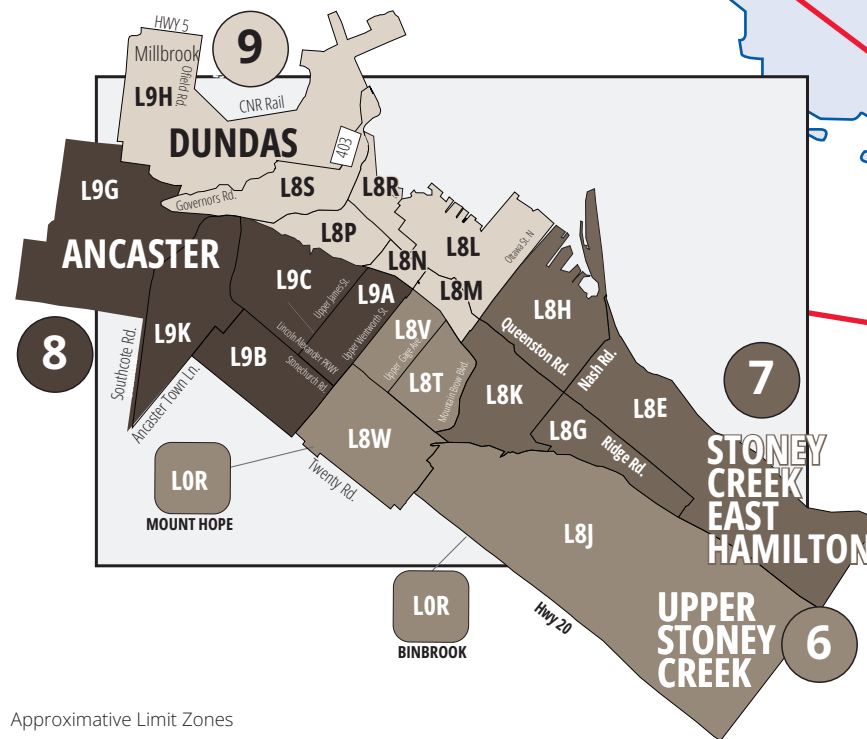
## MAGAZINE | 2025 ONTARIO DISTRIBUTION ZONES

- PAGE 2 -

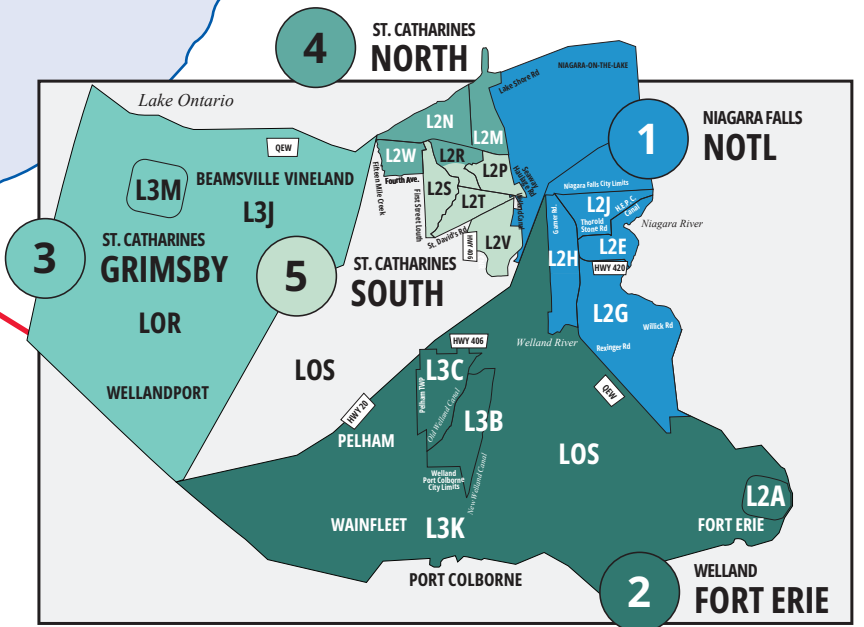


REACHING  
**1.7M**  
HOMES  
PER ISSUE

<b>BARRIE</b>	43	Barrie (& Surrounding Area)	70,000 homes
<b>PETERBOROUGH</b> 2 Zones 60,000 Homes	38	Peterborough	35,000 homes
	40	Lindsay	25,000 homes
<b>HAMILTON</b> 4 Zones 160,000 Homes	6	Upper Stoney Creek	40,000 homes
	7	Stoney Creek, East Hamilton	40,000 homes
	8	Ancaster West Mountain	40,000 homes
	9	West Central / Dundas	40,000 homes
<b>NIAGARA</b> 5 Zones 158,000 Homes	1	Niagara Falls, NOTL	38,000 homes
	2	Fort Erie, Welland	45,000 homes
	3	St. Catharines, Grimsby	25,000 homes
	4	St. Catharines North	25,000 homes
	5	St. Catharines South	25,000 homes



Approximative Limit Zones



Delivered by



TO ADVERTISE:

1.866.993.0600 | DRM.G.com

# Home \$aver

## MAGAZINE | 2025 ONTARIO DISTRIBUTION ZONES

REACHING  
**800K**  
HOMES  
PER ISSUE

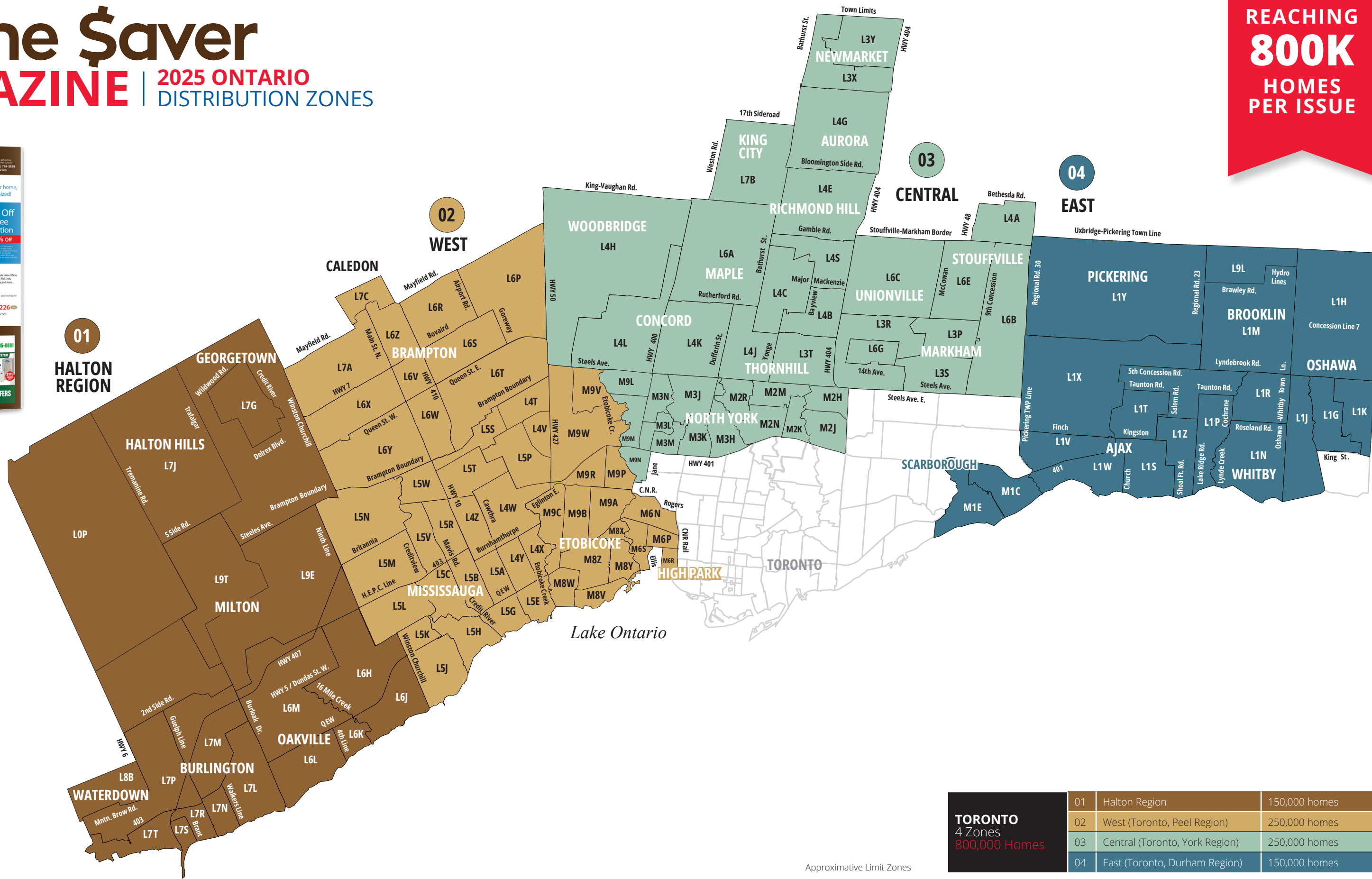
Home \$aver  
DRMG

Closets by Design  
Imagine your home, totally organized!  
40% Off plus Free Installation  
15% off

SPECIAL FINANCING AVAILABLE!  
289-815-6226  
www.closetsbydesign.com

WET BASEMENT?  
RCC  
1-888-766-2071  
rcc.waterproofing.com

HOME SAVINGS  
416-335-0881  
& RECEIVE \$5600  
Call for Details  
SEE INSIDE FOR OFFERS



01	Halton Region	150,000 homes
02	West (Toronto, Peel Region)	250,000 homes
03	Central (Toronto, York Region)	250,000 homes
04	East (Toronto, Durham Region)	150,000 homes



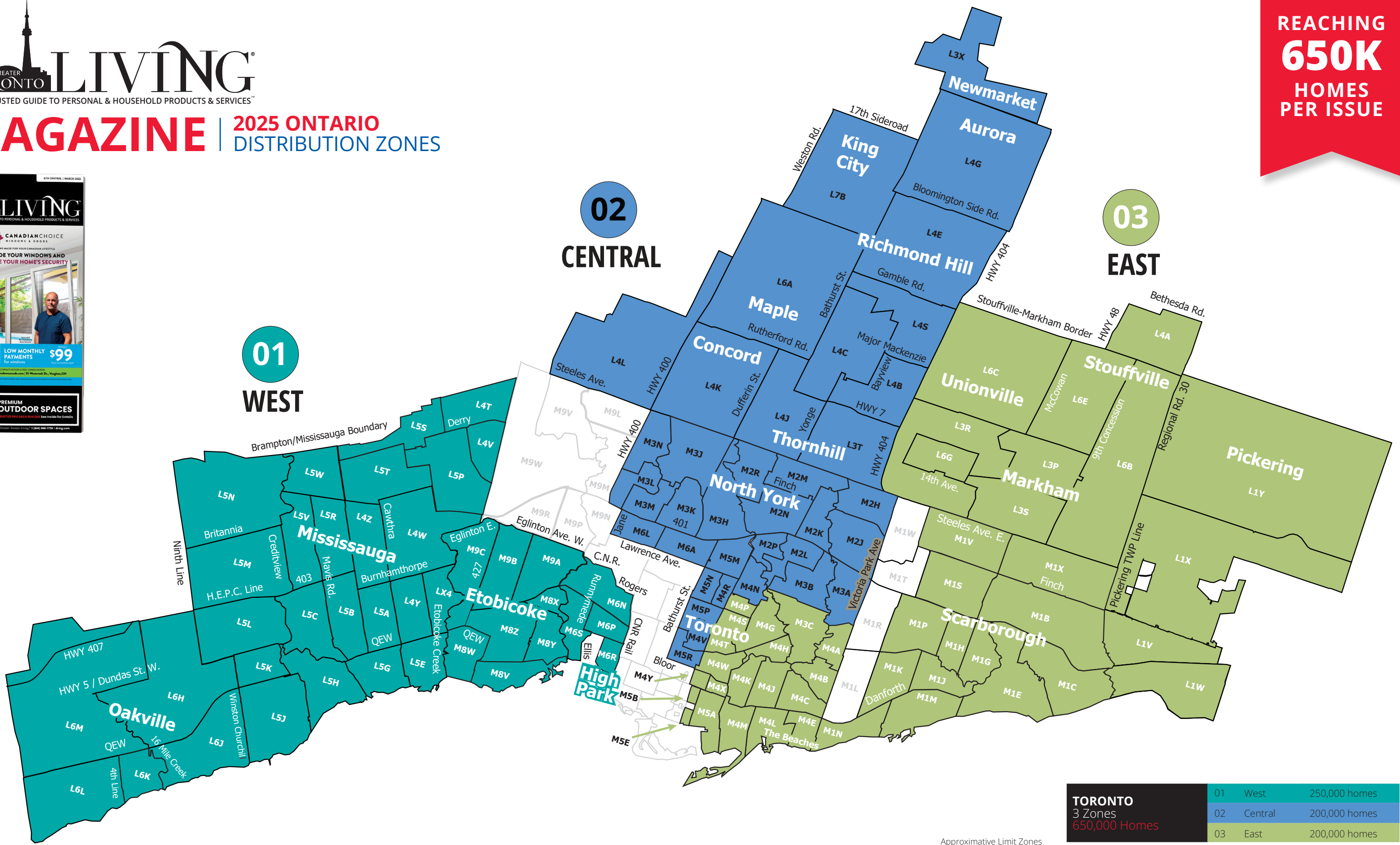
Delivered by



TO ADVERTISE:

1.866.993.0600 | DRMG.com

REACHING  
**650K**  
 HOMES  
 PER ISSUE



TORONTO 3 Zones 650,000 Homes		
01	West	250,000 homes
02	Central	200,000 homes
03	East	200,000 homes

Approximative Limit Zones



Delivered by



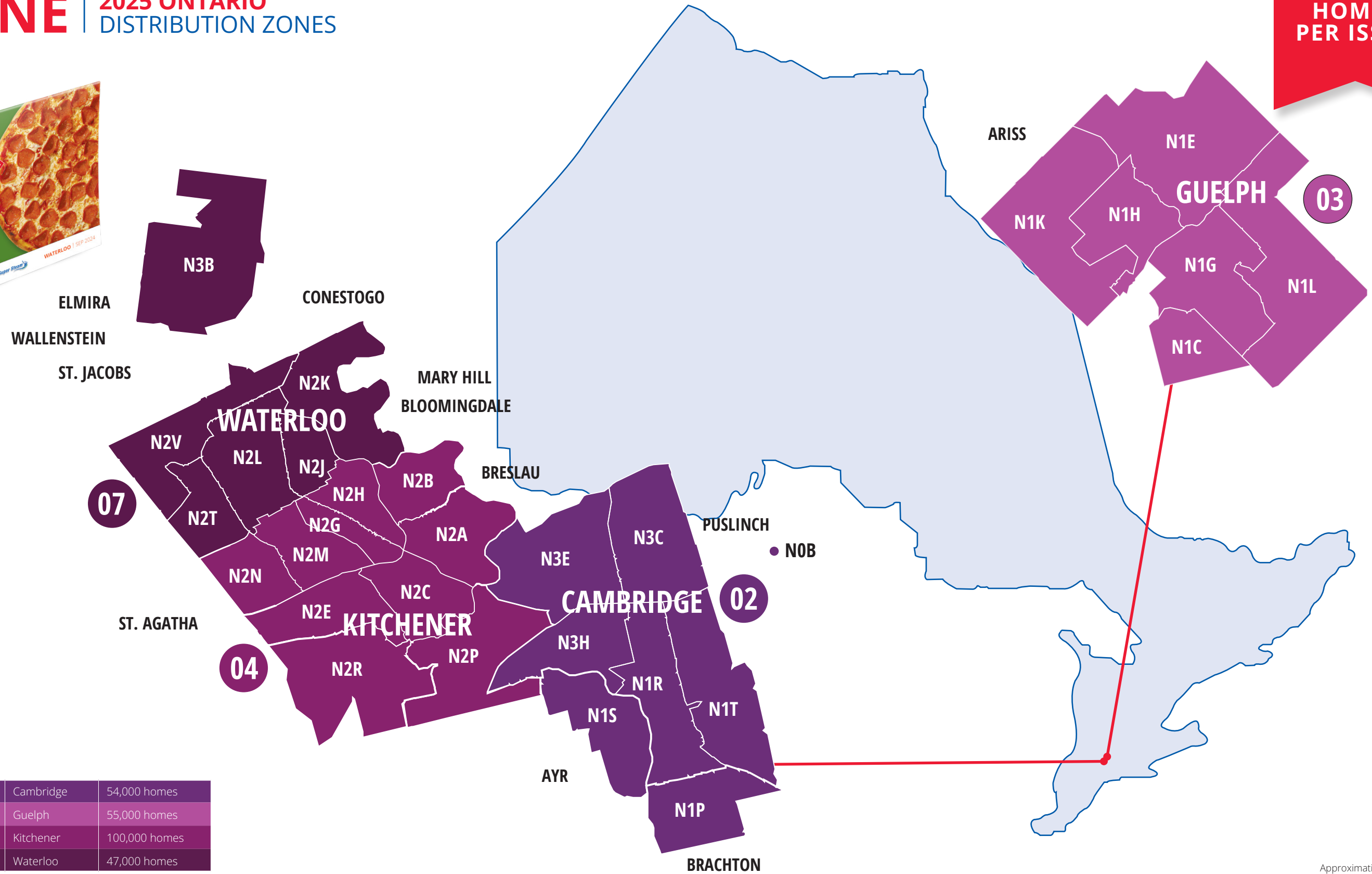
TO ADVERTISE:

1.866.993.0600 | DRM.G.com

# AD SAVE<sup>®</sup>

## MAGAZINE | 2025 ONTARIO DISTRIBUTION ZONES

REACHING  
**256K**  
HOMES  
PER ISSUE



TRI-CITIES 4 Zones 256,000 Homes	Zone	City	Number of Homes
	02	Cambridge	54,000 homes
	03	Guelph	55,000 homes
	04	Kitchener	100,000 homes
	07	Waterloo	47,000 homes

Approximative Limit Zones



Delivered by

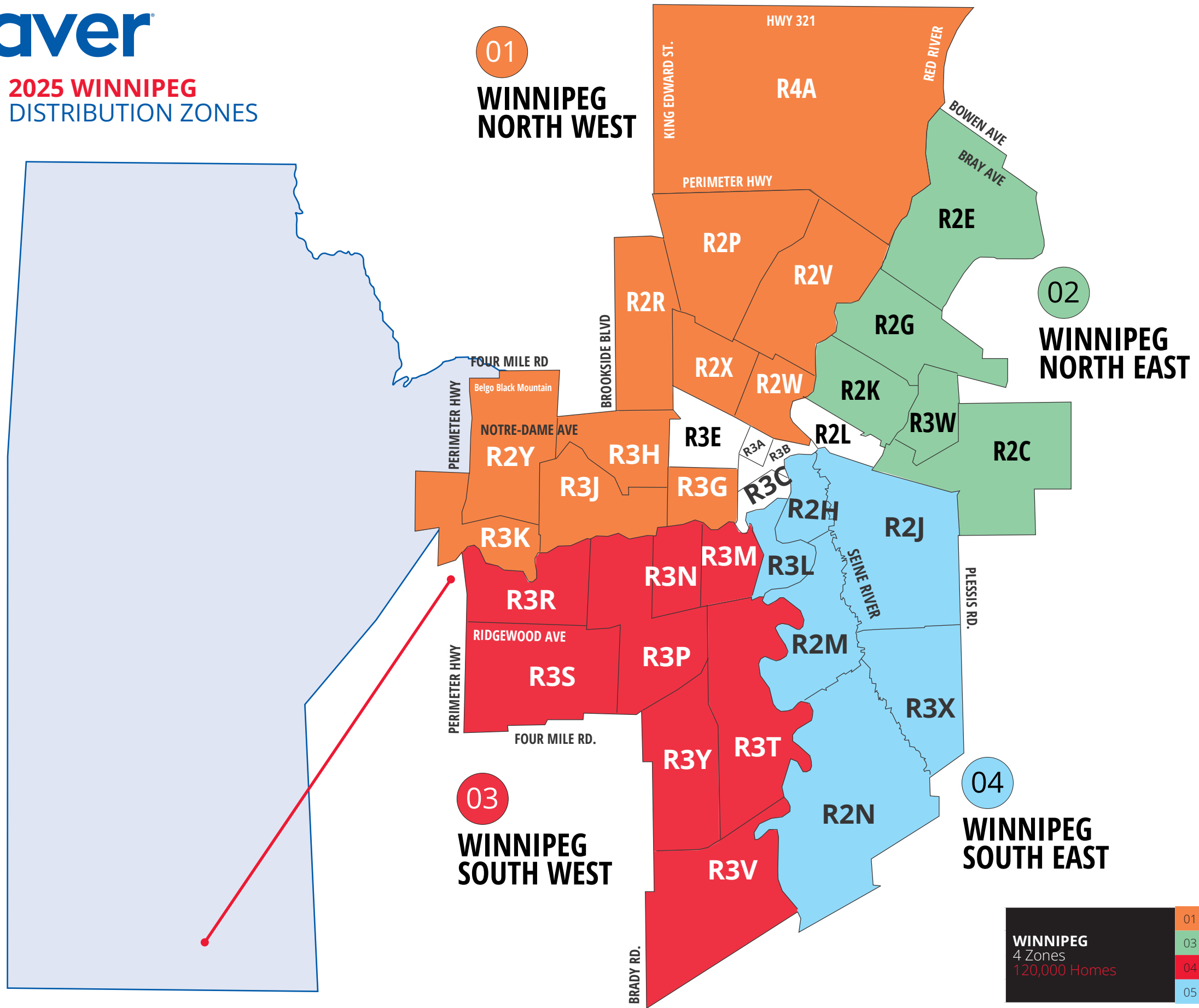


**TO ADVERTISE:**  
1.866.993.0600 | [DRMG.com](http://DRMG.com)

# Money \$aver

## MAGAZINE | 2025 WINNIPEG DISTRIBUTION ZONES

REACHING  
**120K**  
HOMES  
PER ISSUE



<b>WINNIPEG</b> 4 Zones 120,000 Homes	01	North West	30,000 homes
	03	North East	30,000 homes
	04	South West	30,000 homes
	05	South East	30,000 homes



Delivered by



**TO ADVERTISE:**  
1.866.993.0600 | [DRMG.com](http://DRMG.com)



# Money \$aver

**MAGAZINE** | 2025 KELOWNA DISTRIBUTION ZONES

REACHING  
**50K**  
HOMES  
PER ISSUE



Approximative Limit Zones

# Money \$aver

**ENVELOPE** | 2025 VICTORIA DISTRIBUTION ZONES

REACHING  
**112,500**  
HOMES  
PER ISSUE



Delivered by



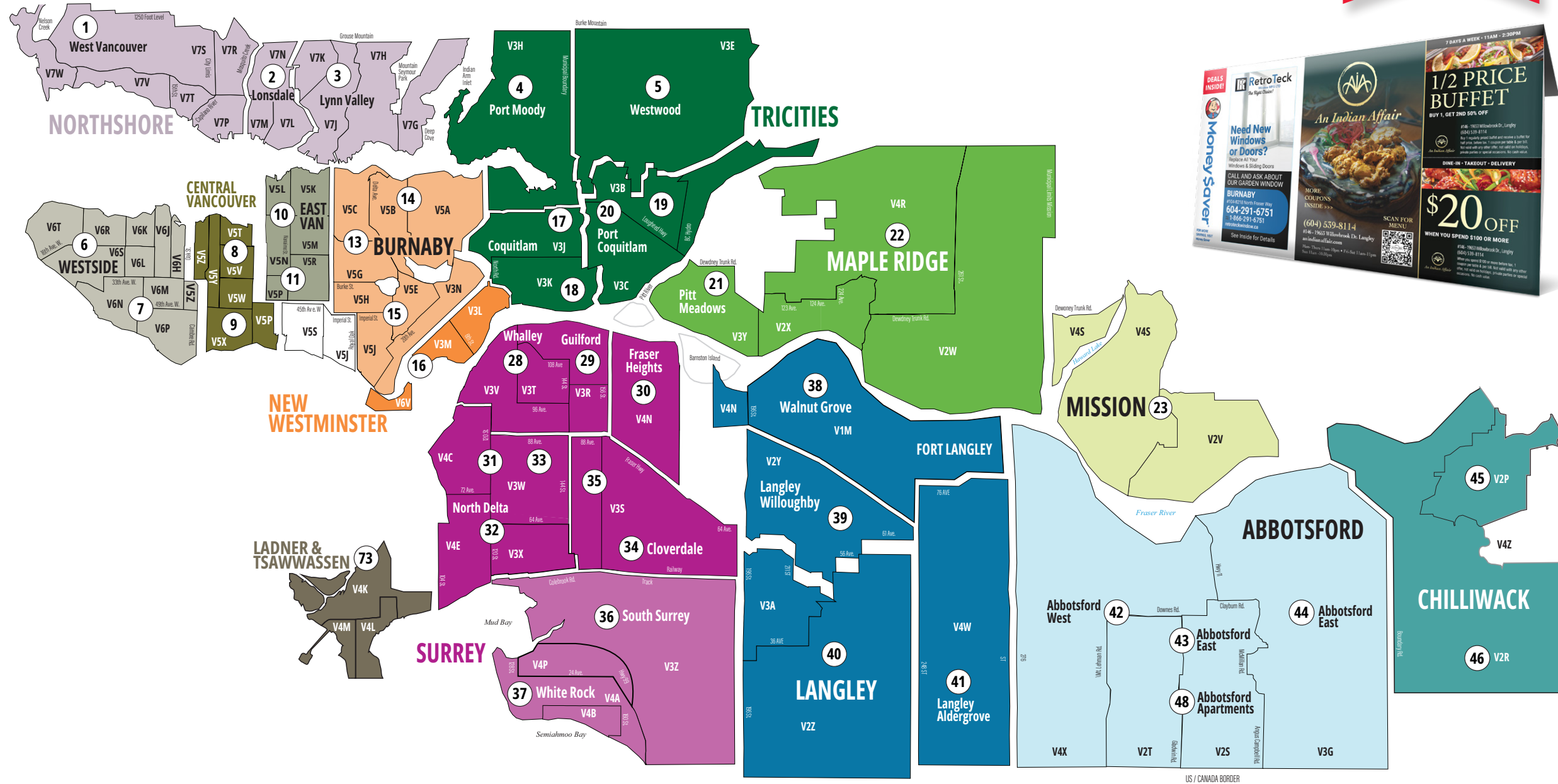
TO ADVERTISE:

1.866.993.0600 | DRM.G.com

# Money \$aver

## ENVELOPE | 2025 VANCOUVER DISTRIBUTION ZONES

REACHING  
**525K**  
HOMES  
PER ISSUE



<b>NORTH SHORE</b> 3 Zones 37,500 Homes 12,500 per zone	1 West Vancouver 2 Lonsdale 3 Deep Cove / Lynn Valley
<b>TRICITIES</b> 6 Zones 75,000 Homes 12,500 per zone	4 Port Moody 5 Westwood / Burke Mountain 17 Coquitlam 18 Coquitlam 19 Port Coquitlam 20 Port Coquitlam
<b>WESTSIDE</b> 2 Zones 25,000 Homes 12,500 per zone	6 Kits / Shaughnessy 7 Marpole / Kerrisdale
<b>CENTRAL VANCOUVER</b> 2 Zones 25,000 Homes 12,500 per zone	8 Main St. / Fraser St. 9 Marine Dr., Knight Street
<b>EAST VANCOUVER</b> 2 Zones 25,000 Homes 12,500 per zone	10 Commercial, Hastings 11 Kingsway / Victoria Ave.
<b>BURNABY</b> 3 Zones 37,500 Homes 12,500 per zone	13 Burnaby Heights, Willingdon 14 Burnaby SFU, Capital Hill 15 Burnaby Edmonds, Deer Park
<b>NEW WESTMINSTER</b> 12,500 Homes	16 New West Houses
<b>MAPLE RIDGE</b> 2 Zones 25,000 Homes 12,500 per zone	21 Pitt Meadows, Maple Ridge 22 Maple Ridge
<b>MISSION</b> 12,500 Homes	23 Mission
<b>SURREY</b> 10 Zones 125,000 Homes 12,500 per zone	28 Surrey Central, Whalley 29 Guilford 30 Fraser Heights 31 North Delta 32 North Delta 33 Surrey 34 Cloverdale 35 Surrey 36 South Surrey / Morgan Creek 37 White Rock
<b>LANGLEY</b> 4 Zones 43,750 Homes 12,500 per zone	38 Walnut Grove / Fort Langley 39 Langley Willoughby 40 Langley City / Brookwood 41 Langley, Aldergrove*
<b>ABBOTSFORD</b> 4 Zones 43,750 Homes 12,500 per zone	42 Abbotsford West 43 Abbotsford East 44 Abbotsford East*
<b>CHILLIWACK</b> 2 Zones 25,000 Homes 12,500 per zone	45 Chilliwack 46 Chilliwack
<b>LADNER &amp; TSAWWASSEN</b> 12,500 Homes	73 Ladner and Tsawwassen

\* Zone contains 6,250 homes

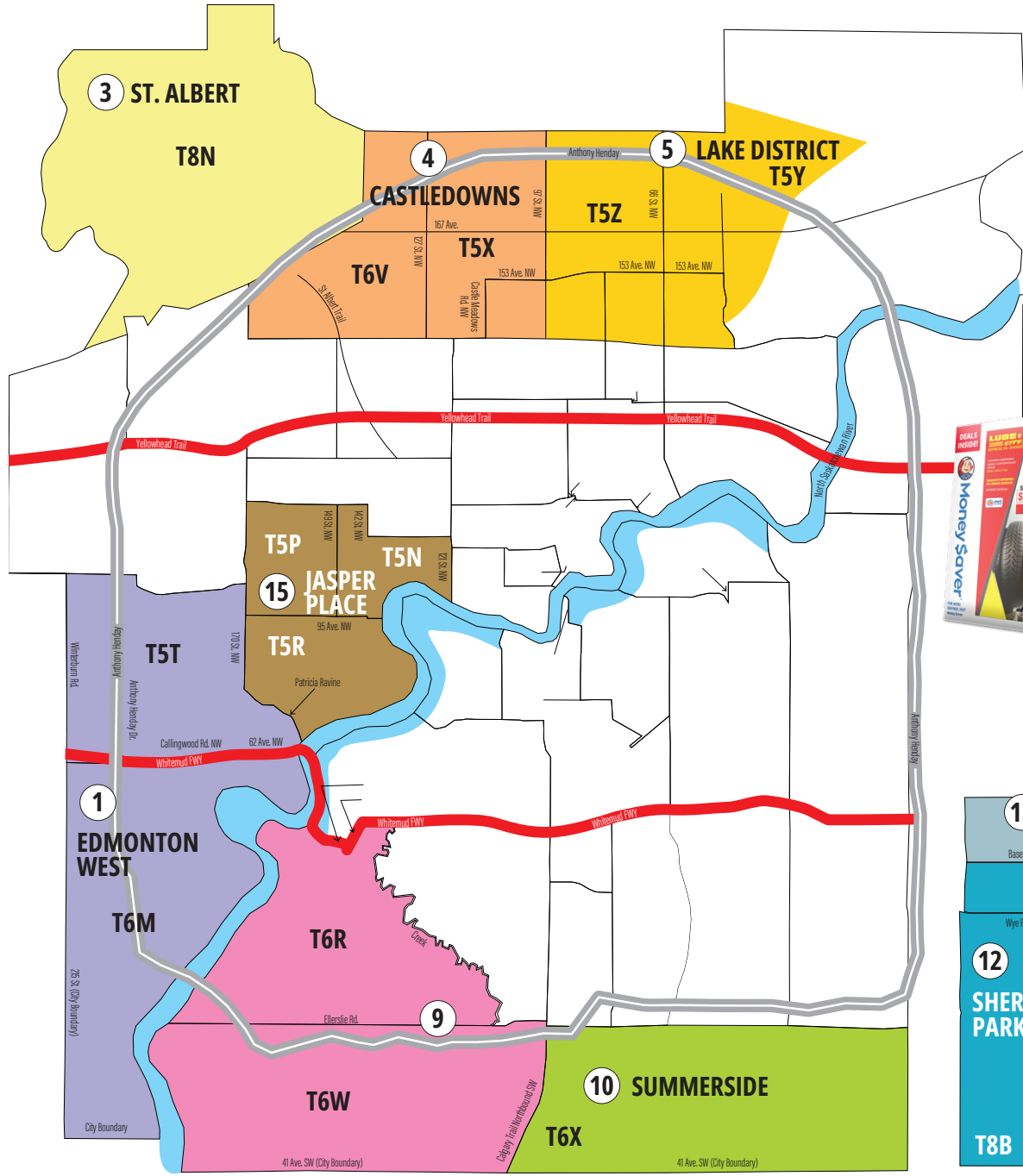


TO ADVERTISE:  
1.866.993.0600 | DRMG.com

# Money \$aver

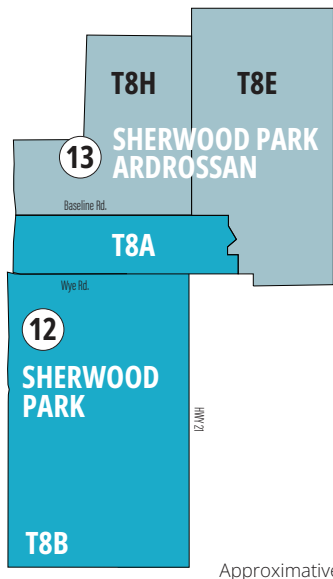
## ENVELOPE | 2025 EDMONTON DISTRIBUTION ZONES

REACHING  
**150K**  
HOMES  
PER ISSUE



**EDMONTON**  
9 Zones 12,500 per zone

01	Edmonton West
03	St. Albert
04	Castledowns
05	Lake District, Clareview
10	Summerside
11	Tamarack
12	Sherwood Park
13	Sherwood Park Ardrossan
15	Jasper Place, Buena Vista, Glenora, Downtown Fringe

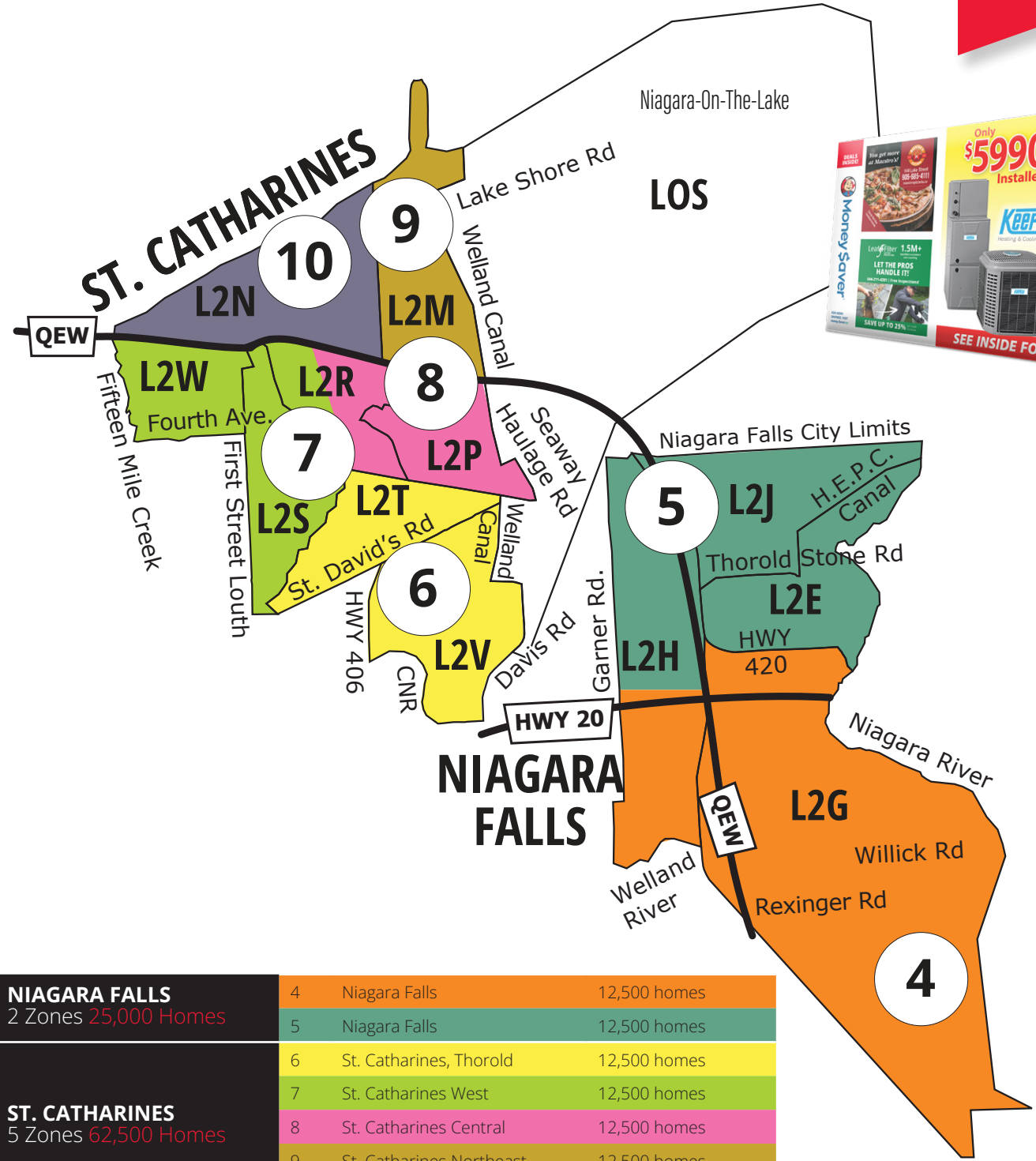


Approximative Limit Zones

# Money \$aver

## ENVELOPE | 2025 NIAGARA DISTRIBUTION ZONES

REACHING  
**87K**  
HOMES  
PER ISSUE



<b>NIAGARA FALLS</b> 2 Zones 25,000 Homes	4	Niagara Falls	12,500 homes
	5	Niagara Falls	12,500 homes
<b>ST. CATHARINES</b> 5 Zones 62,500 Homes	6	St. Catharines, Thorold	12,500 homes
	7	St. Catharines West	12,500 homes
	8	St. Catharines Central	12,500 homes
	9	St. Catharines Northeast	12,500 homes
	10	St. Catharines Northwest	12,500 homes

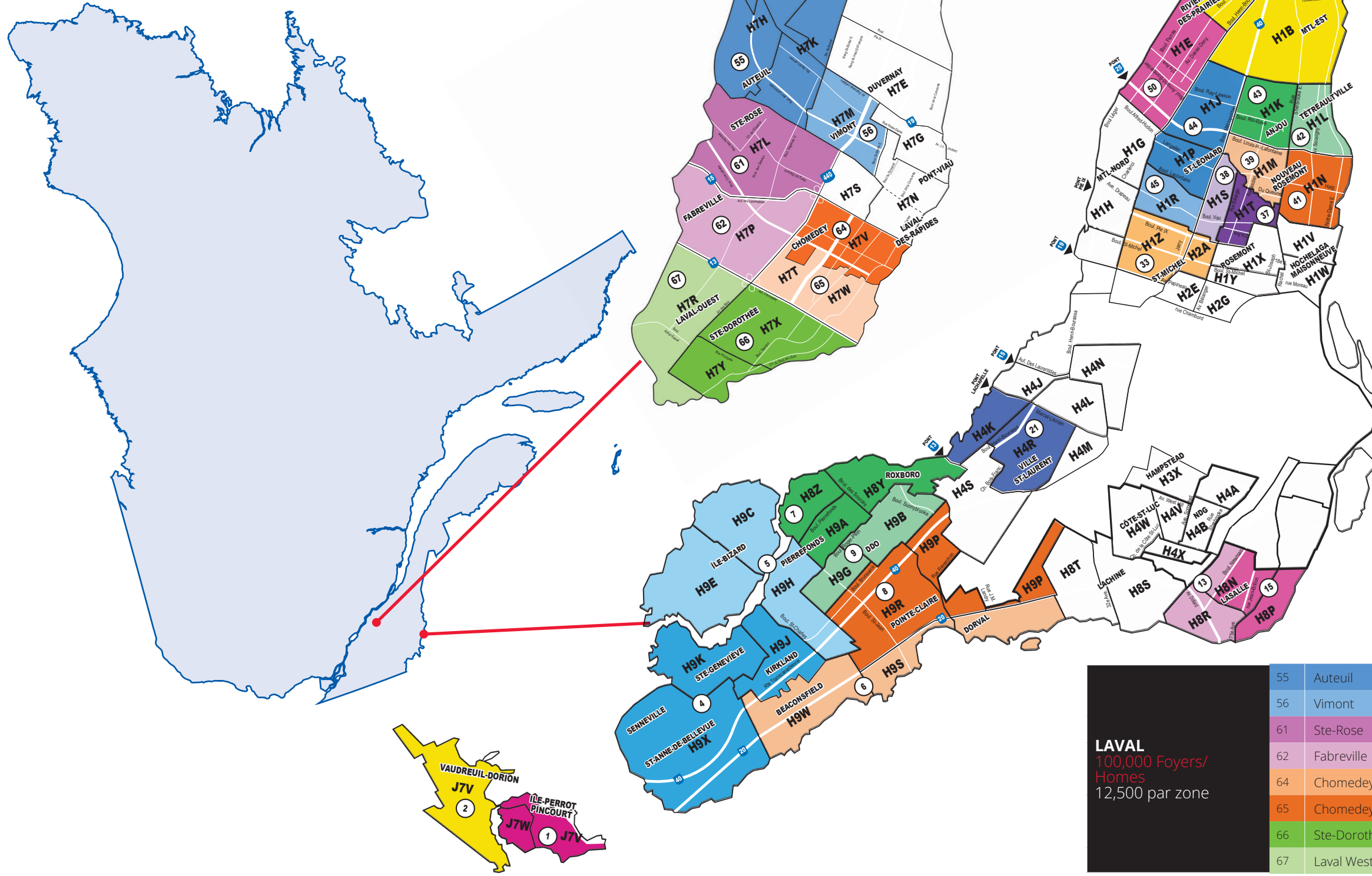
Approximative Limit Zones



# Money \$aver

## ENVELOPE | 2025 MONTREAL DISTRIBUTION ZONES

- Montreal & Laval -



**REACHING  
375K  
HOMES  
PER ISSUE**

<b>WEST ISLAND</b> 100,000 Foyers/ Homes 12,500 par zone	671	Pincourt, Île-Perrot
	2	Vaudreuil-Dorion
	4	Kirkland, Ste-Genevieve, Ste-Anne-de-Bellevue
	5	Ile-Bizard, Pierrefonds
	6	Beaconsfield, Dorval
	7	Roxboro, Pierrefonds, DDO
	8	Pointe-Claire, Dorval
	9	DDO
<b>LASALLE</b> 25,000 Foyers/Homes 12,500 par zone	13	Lasalle
	15	Lasalle
<b>NDG &amp; HAMPSTEAD</b> 25,000 Foyers/Homes 12,500 par zone	17	NDG, Mtl-Ouest
	18	Cote-St-Luc, Hampstead
<b>VILLE ST-LAURENT</b> 12,500 Foyers/Homes	21	Bois-Franc, Saraguay, Cartierville
	33	St-Michel, Villeray
	37	Rosemont
	38	St-Leonard
	39	Nouveau Rosemont
	41	Mercier
	42	Tetrevuille
	43	Anjou
	44	Anjou, St-Leonard
	45	St-Leonard
	50	RDP
	52	Mtl-Est, PAT, RDP
<b>MONTRÉAL EST / EAST</b> 137,500 Foyers/ Homes 12,500 par zone	55	Auteuil
	56	Vimont
	61	Ste-Rose
	62	Fabreville
	64	Chomedey & St-Martin
	65	Chomedey & St-Martin
	66	Ste-Dorothee
	67	Laval West



Delivered by



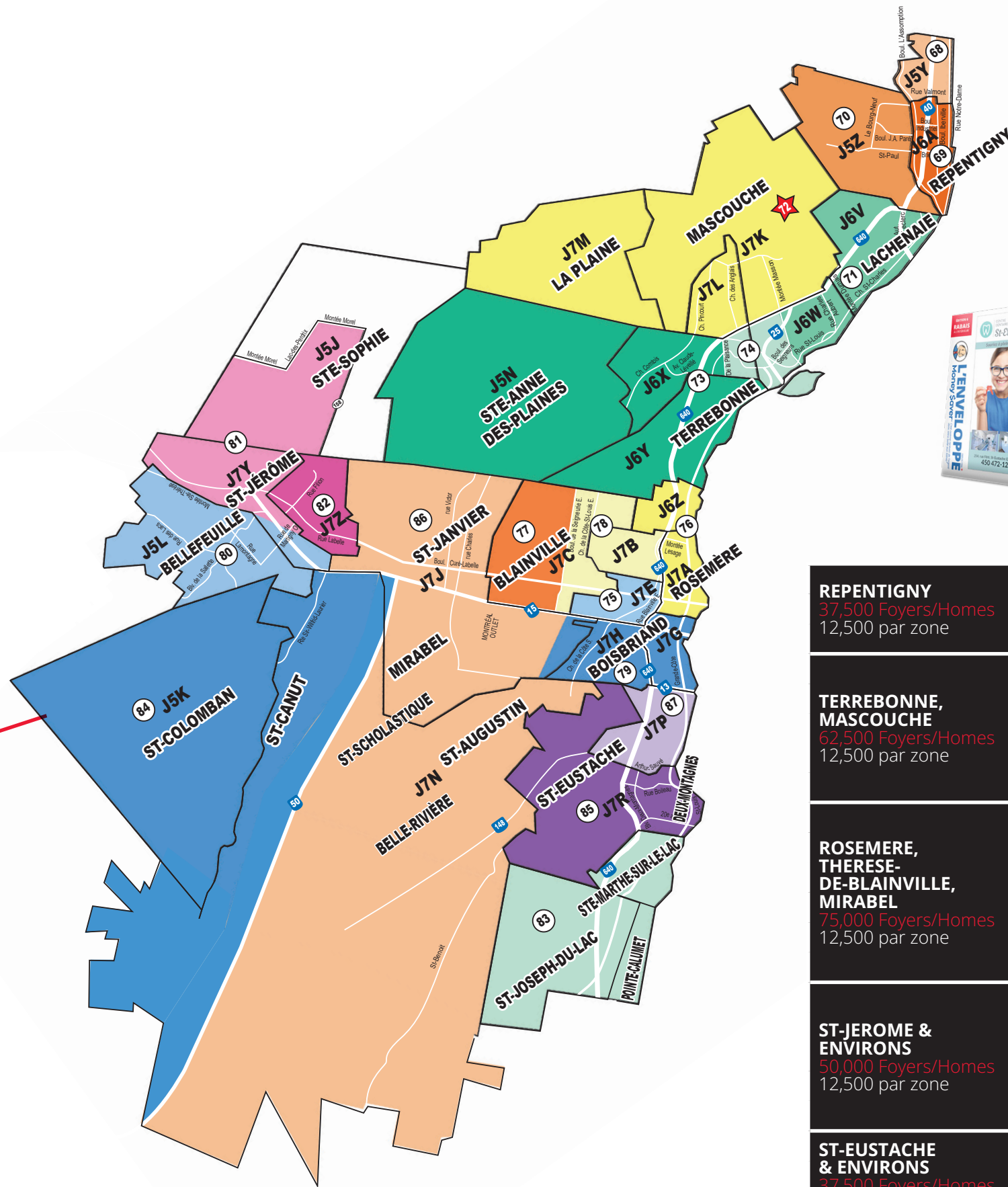
TO ADVERTISE:

1.866.993.0600 | DRMG.com

# Money \$aver

## ENVELOPE | 2025 MONTREAL DISTRIBUTION ZONES

- Banlieue Nord / North Shore -



REACHING  
**262.5K**  
HOMES  
PER ISSUE



<b>REPENTIGNY</b> 37,500 Foyers/Homes 12,500 par zone	68	Repentigny
	69	Repentigny
	70	Repentigny
<b>TERREBONNE, MASCOUCHE</b> 62,500 Foyers/Homes 12,500 par zone	71	Terrebonne, Lachenaie
	72	Mascouche, La Plaine
	73	Terrebonne, Ste-Anne-des-Plaines
	74	Terrebonne
<b>ROSEMERE, THERESE-DE-BLAINVILLE, MIRABEL</b> 75,000 Foyers/Homes 12,500 par zone	75	Ste-Therese
	76	Lorraine, Rosemère
	77	Blainville Nord
	78	Blainville Sud, Fontainebleau
<b>ST-JEROME &amp; ENVIRONS</b> 50,000 Foyers/Homes 12,500 par zone	79	Boisbriand, Domaine Vert Sud
	86	Saint-Janvier, MTL Outlet, Mirabel
	80	Bellefeuille
<b>ST-EUSTACHE &amp; ENVIRONS</b> 37,500 Foyers/Homes 12,500 par zone	81	St-Jerome (Lafontaine), Ste-Sophie
	82	St-Jerome (St-Antoine)
	84	St-Colomban, St-Canut
	83	Ste-Marthe-sur-le-Lac & Environs
	85	St-Eustache, Deux-Montagnes
	87	St-Eustache



Delivered by



TO ADVERTISE:

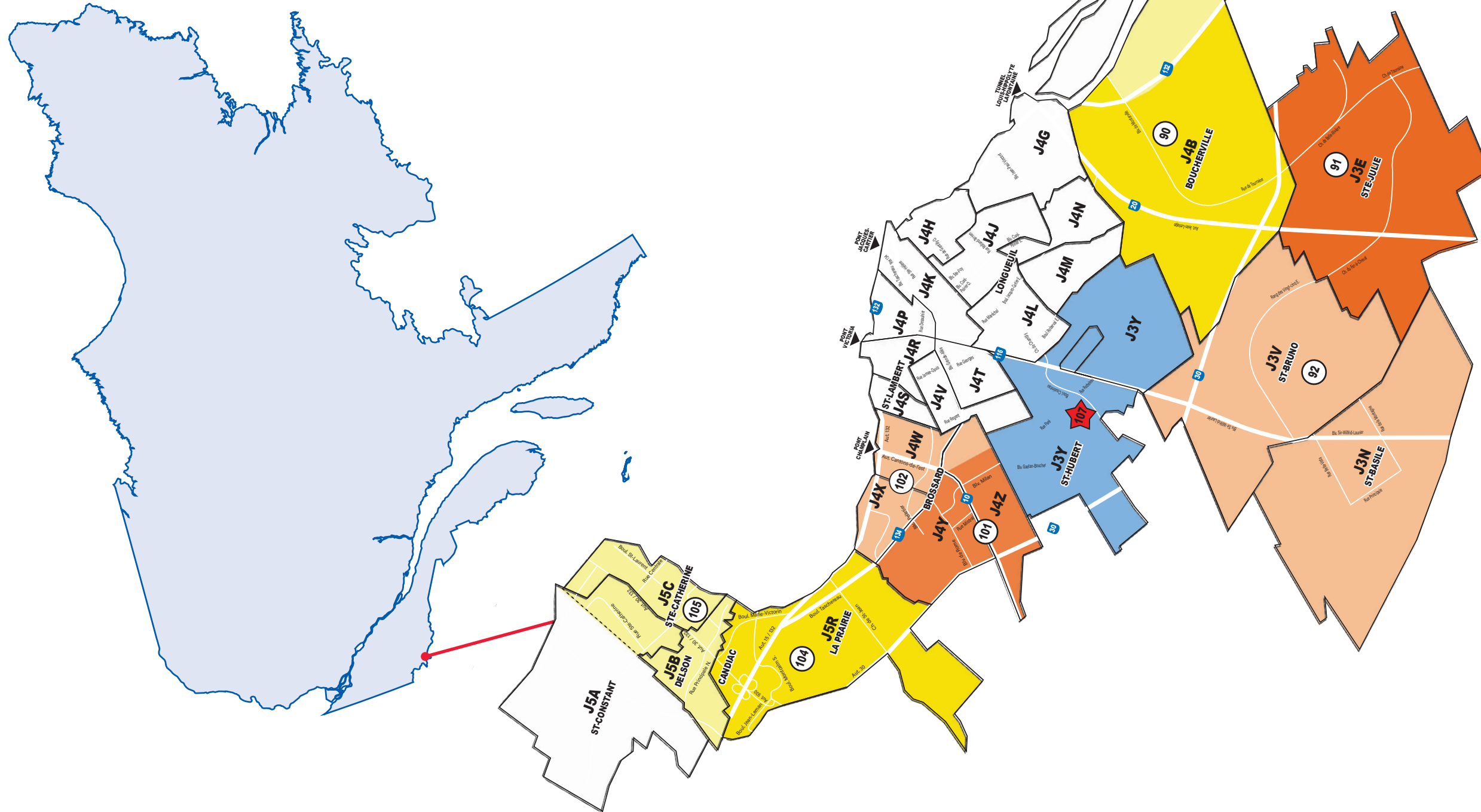
1.866.993.0600 | DRMG.com

# Money \$aver

## ENVELOPE | 2025 MONTREAL DISTRIBUTION ZONES

- Rive-Sud / South Shore -

REACHING  
**200K**  
HOMES  
PER ISSUE



<b>BOUCHERVILLE</b> 25,000 Foyers/ Homes 12,500 par zone	89	Boucherville, Varennes
	90	Boucherville
<b>STE-JULIE</b> 12,500 Foyers/Homes	91	Ste-Julie
<b>ST-BRUNO</b> 12,500 Foyers/Homes	92	St-Bruno, St-Basile
<b>LONGUEUIL</b> 50,000 Foyers/ Homes 12,500 par zone	93	Longueuil-Est
	95	Longueuil
	107	St-Hubert
<b>BROSSARD</b> 25,000 Foyers/ Homes 12,500 par zone	101	Brossard DIX30
	102	Brossard
<b>LAPRAIRIE &amp; SURROUNDING</b> 25,000 Foyers/ Homes 12,500 par zone	104	Laprairie, Candiac
	105	Delson, Ste-Catherine, St-Constant North
<b>ST-HUBERT</b> 12,500 Foyers/Homes	107	St-Hubert



Delivered by



TO ADVERTISE:

1.866.993.0600 | DRMG.com

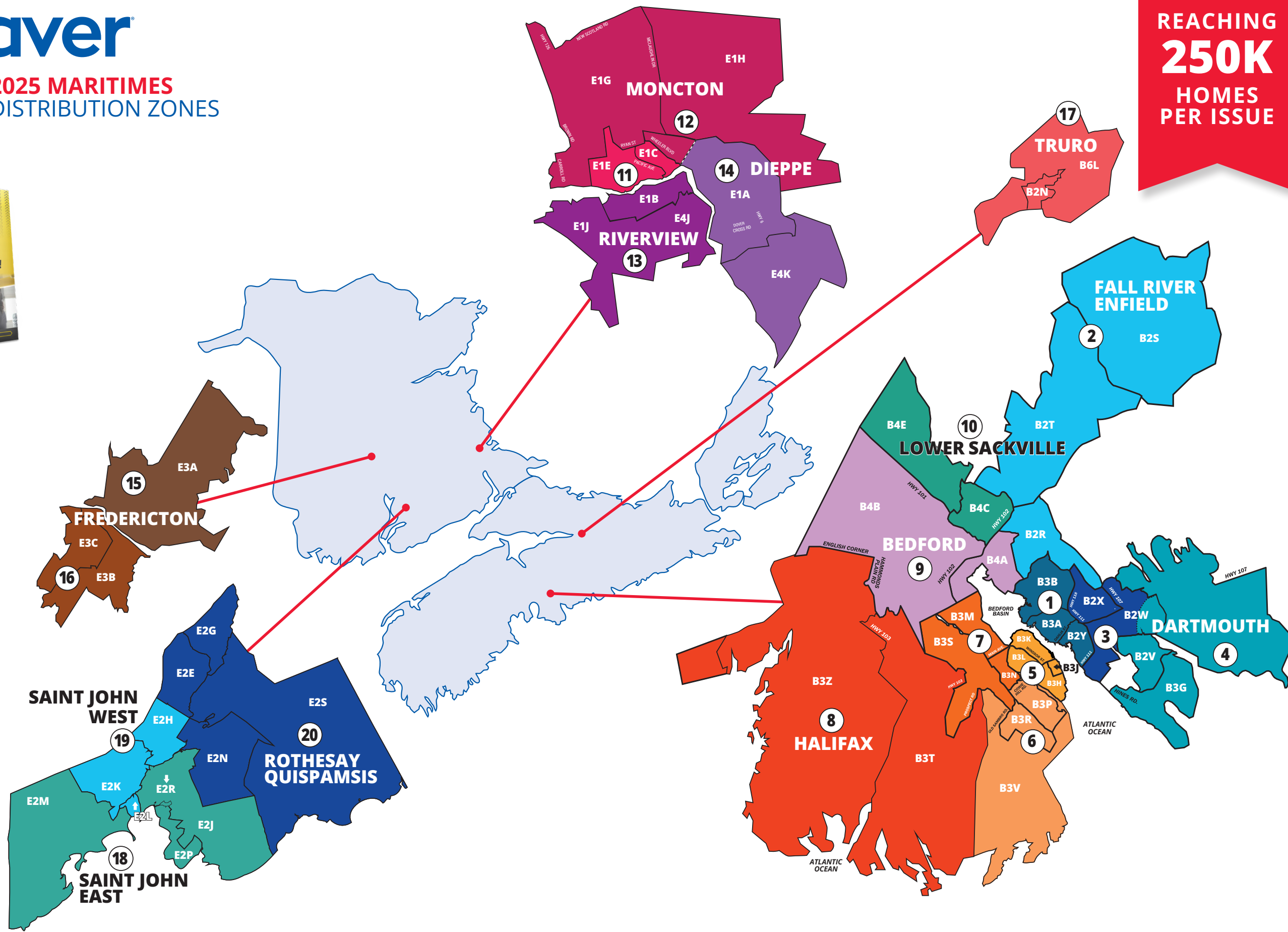
# Money \$aver

## ENVELOPE | 2025 MARITIMES DISTRIBUTION ZONES

REACHING  
**250K**  
HOMES  
PER ISSUE



NOVA SCOTIA	
11 Zones	12,500 per zone
1	Dartmouth-North
2	Fall River/Enfield/Elmsdale
3	Dartmouth Portland Hills/Estates, Woodlawn, Westphal, Waverly
4	Dartmouth Forrest Hills/Colby Village, Eastern Passage
5	Halifax, Peninsula
6	Halifax, Northwest Arm
7	Halifax, Clayton Park/Fairview/Larry Uteck
8	Halifax, Beechville, Lakeside, Timberlea, Tantallon
9	Bedford
10	Lower Sackville
17	Truro
NEW BRUNSWICK	
11 Zones	12,500 per zone
11	Moncton-Downtown
12	Moncton-North
13	Riverview
14	Dieppe
15	Fredericton-North
16	Fredericton-South
18	Saint John East
19	Saint John West
20	Rothsday/Quispamsis



Delivered by



TO ADVERTISE:

1.866.993.0600 | DRMG.com

# SHARED MAIL

## MAGAZINE | 2025 DISTRIBUTION DETAILS

Money Saver   ONTARIO 1.7M Homes			
ZONE	ISSUES	CIRC	FSAs
Barrie	12	70,000	L0L 1K0, L0L 1L0, L0L 1W0, L0L 2N0, L0L 2X0, L4M, L4N, L9J, L9S, L9X
Brampton East	12	64,000	L6P, L6R, L6S, L6T
Brampton North West	12	64,000	L6V, L6X, L6Z, L7A
Brampton South West	12	27,500	L6W, L6Y
Burlington	12	62,000	L7L, L7M, L7N, L7P, L7R, L7S, L7T, L8B, L0R 2H0
Etobicoke Central	12	34,000	M9A, M9B, M9C, M9N, M9P, M9R
Etobicoke North	12	28,500	M9L, M9M, M9V, M9W
Etobicoke South	12	34,500	M8V, M8W, M8X, M8Y, M8Z
High Park	12	31,500	M6N, M6P, M6R, M6S
Markham/Stouffville	12	60,000	L3P, L3S, L4A, L6B, L6E
Milton	12	35,000	L9E, L9T
Mississauga East	12	60,000	L4W, L4X, L4Y, L4Z, L5A, L5B, L5E, L5G, L5R
Mississauga North West	12	69,000	L5M, L5N, L5V, L5W
Mississauga South West	12	37,000	L5C, L5H, L5J, L5L, L5K,
North York East	12	55,000	M2H, M2J, M2K, M2L, M2M, M2N, M2P, M2R, M3B, M3C, M4N
North York West	12	62,500	M3H, M3J, M3K, M3L, M3M, M3N, M4R, M5M, M5N, M6A, M6B, M6L, M6M
Oakville	12	59,000	L6H, L6J, L6K, L6L, L6M
Oshawa/Courtice	12	60,000	L1E, L1G, L1H, L1J, L1K, L1L
Pickering/Ajax	12	64,000	L1S, L1T, L1V, L1W, L1X, L1Y, L1Z
Richmond Hill	12	54,000	L4B, L4C, L4E, L4S
Scarborough North	12	57,500	M1B, M1S, M1T, M1V, M1W, M1X
Scarborough South East	12	57,500	M1C, M1E, M1G, M1H, M1J, M1K, M1M, M1P
Scarborough South West	12	57,500	M1L, M1N, M1R, M3A, M4A, M4B, M4C, M4E, M4L
Thornhill	12	32,000	L3T, L4J
Whitby/Brooklin	12	41,500	L1M, L1N, L1P, L1R
Woodbridge/Concord	12	48,000	L4H, L4L, L4K
Hamilton Upper Stoney Creek	12	40,000	L0R 1C0, L0R 1W0, L8J, L8T, L8V, L8W
Hamilton East-Stoney Creek	12	40,000	L8E, L8G, L8H, L8K
Hamilton Ancaster West Mtn	12	40,000	L9A, L9B, L9C, L9G, L9K
Hamilton West Central Dundas	12	40,000	L0R 1H0, L0R 1V0, L8L, L8M, L8N, L8P, L8R, L8S, L9H

Money Saver   ONTARIO 1.7M Homes			
ZONE	ISSUES	CIRC	FSAs
Niagara Falls/NOTL	12	45,000	L0S, L2E, L2G, L2H, L2J
Fort Erie/Welland	12	38,000	L0S, L2A, L3B, L3C, L3K
St Catharines-Grimsbay	12	25,000	L3J, L3M, L0R 2J0, L0R 2A0, L0R 1Y0, LOR 1S0, LOR 1M0, LOR 1B0, LOR 1E0, LOR 1G0
St Catharines-North	12	25,000	L2R (partial) L2M, L2N, L2W
St Catharines-South	12	25,000	L2P, L2R (PARTIAL) , L2S, L2T, L2V
Peterborough	8	35,000	K0L, K9H, K9J, K9K, K9L, L0A, L0B
Lindsay	8	25,000	K0L, K0M, K9V

Money Saver   WINNIPEG 120K Homes			
ZONE	ISSUES	CIRC	FSAs
01 Winnipeg North West	8	30,000	R2P, R2R, R2V, R2W, R2X, R2Y, R3G, R3H, R3J, R3K, R4A
03 Winnipeg North East	8	30,000	R2C, R2E, R2G, R2K, R3W
04 Winnipeg South West	8	30,000	R3M, R3N, R3P, R3R, R3S, R3T, R3V, R3Y
05 Winnipeg South East	8	30,000	R2H, R2J, R3L, R2M, R2N, R3X

Money Saver   KELOWNA 50K Homes			
ZONE	ISSUES	CIRC	FSAs
43 Kelowna	12	50,000	V1P, V1V, V1W, V1X, V1Y, V1Z, V4T, V4V

Money Saver   800K Homes			
ZONE	ISSUES	CIRC	FSAs
01 Halton Region	7	150,000	L0P, L0R, L6H, L6J, L6K, L6L, L6M, L7G, L7J, L7L, L7M, L7N, L7P, L7R, L7S, L7T, L8B, L9E, L9T
02 West (Toronto, Peel Region)	7	250,000	L4T, L4V, L4W, L4X, L4Y, L4Z, L5A, L5B, L5C, L5E, L5G, L5H, L5J, L5K, L5L, L5M, L5N, L5P, L5R, L5S, L5T, L5V, L5W, L6P, L6R, L6S, L6T, L6V, L6W, L6X, L6Y, L6Z, L7A, L7C, M6N, M6P, M6R, M6S, M8V, M8W, M8X, M8Y, M8Z, M9A, M9B, M9C, M9P, M9R, M9V, M9W
03 Central (Toronto, York Region)	7	250,000	L3P, L3R, L3S, L3T, L3X, L3Y, L4A, L4B, L4C, L4E, L4G, L4H, L4J, L4K, L4L, L4S, L6A, L6B, L6C, L6E, L6G, L7B, M2H, M2J, M2K, M2M, M2N, M2R, M3H, M3J, M3K, M3L, M3M, M3N, M9L, M9M, M9N
04 East (Toronto, Durham Region)	7	150,000	L1G, L1H, L1J, L1K, L1M, L1N, L1P, L1R, L1S, L1T, L1V, L1W, L1X, L1Y, L1Z, L9L, M1C, M1E

Money Saver 650K Homes			
ZONE	ISSUES	CIRC	FSAs
01 West	7	250,000	L4T, L4V, L4W, L4X, L4Y, L4Z, L5A, L5B, L5C, L5E, L5G, L5H, L5J, L5K, L5L, L5M, L5N, L5P, L5R, L5S, L5T, L5V, L5W, L6H, L6J, L6K, L6L, L6M, M6N, M6P, M6R, M6S, M8V, M8W, M8X, M8Y, M8Z, M9A, M9B, M9C
02 Central	7	200,000	L3T, L3X, L4B, L4C, L4E, L4G, L4J, L4K, L4L, L4S, L6A, L7B, M2H, M2J, M2K, M2L, M2M, M2N, M2P, M2R, M3A, M3B, M3H, M3J, M3K, M3L, M3M, M3N, M4N, M4R, M4V, M5M, M5N, M5P, M5R, M6A, M6L
03 East	7	200,000	L3P, L3R, L3S, L4A, L6B, L6C, L6E, L6G, M1B, M1C, M1E, M1G, M1H, M1J, M1K, M1L, M1M, M1N, M1P, M1R, M1S, M1T, M1V, M1W, M1X, M3C, M4A, M4B, M4C, M4E, M4G, M4H, M4J, M4K, M4L, M4M, M4P, M4S, M4T, M4W, M4X, M4Y, M5A, M5B, M5E

Money Saver 256 Homes			
ZONE	ISSUES	CIRC	FSAs
02 Cambridge	12	54,000	N0B (PUSLINCH), N1P, N1R, N1S, N1T, N3C, N3E, N3H
03 Guelph	12	55,000	N1C, N1E, N1G, N1H, N1K, N1L
04 Kitchener North	12	50,000	N2B, N2G, N2H, N2M, N2N
04 Kitchener South	12	50,000	N2A, N2C, N2E, N2P, N2R
07 Waterloo	12	47,000	N2J, N2K, N2L, N2T, N2V, N3B



Delivered by



TO ADVERTISE:

1.866.993.0600 | DRMG.com



# SHARED MAIL

## ENVELOPE | 2025 DISTRIBUTION DETAILS

### Money Saver | VICTORIA 112.5K Homes

ZONE	ISSUES	CIRC	FSAs	
53	Victoria, Langford	12	12,500	V9B
54	Victoria, Saanich	11	12,500	V8M, V8Z, V9E
55	Victoria, Broadmead	11	12,500	V8X, V8Y
56	Victoria, Gordon Head	11	12,500	V8N, V8P
57	Victoria, Metchosin, Colwood, Langford, Sooke	12	12,500	V9B, V9C
58	Victoria, Esquimalt	12	12,500	V9A
60	Victoria, James Bay, Oak Bay, Fairfield	12	12,500	V8R, V8S, V8V
68	Nanaimo South	11	12,500	V9R, V9S, V9X
69	Nanaimo North	11	12,500	V9T, V9V

### Money Saver | VANCOUVER 525K Homes

ZONE	ISSUES	CIRC	FSAs	
01	Northshore, West Vancouver	11	12,500	V7P, V7R, V7S, V7T, V7V, V7W
02	Northshore, North Vancouver, Lonsdale	11	12,500	V7L, V7M, V7N
03	Northshore, North Vancouver, Deep Cove, Capilano	11	12,500	V7G, V7H, V7J, V7K
04	Tri-Cities, Port Moody	11	12,500	V3H, V3J
05	Tri-Cities, Westwood, Burke MTN	11	12,500	V3B, V3E
06	Vancouver, Westside Kits, Shaughnessy	11	12,500	V6H, V6J, V6K, V6L, V6R, V6S, V6T
07	Vancouver, Marpole, Karrisdale	11	12,500	V5Z, V6M, V6N, V6P
08	Central Vancouver, Main St., Fraser St.	11	12,500	V5T, V5V, V5Y, V5Z
09	Central Vancouver, Marine Dr., Knight St.	11	12,500	V5P, V5W, V5X, V5Y
10	East Vancouver, Commercial, Hastings	11	12,500	V5K, V5L, V5M, V5N
11	East Vancouver, Kingsway, Victoria Ave.	11	12,500	V5N, V5P, V5R
13	Burnaby Heights, Willingdon	11	12,500	V5C, V5G
14	Burnaby SFU, Capitol Hill	11	12,500	V5A, V5B
15	Burnaby Edmonds, Deer Park	11	12,500	V3N, V5E, V5H, V5J
16	Burnaby, New Westminster, Richmond	11	12,500	V3L, V3M, V3N, V6V
17	Tri-Cities, Coquitlam	11	12,500	V3J

### Money Saver | VANCOUVER 525K Homes

18	Tri-Cities, Coquitlam, Burnaby	11	12,500	V3J, V3K, V3N
19	Tri-Cities, Port Coquitlam	11	12,500	V3B
20	Tri-Cities, Port Coquitlam	11	12,500	V3C
21	Maple Ridge, Pitt Meadows	12	12,500	V2X, V3Y
22	Maple Ridge	12	12,500	V2W, V2X, V4R
23	Mission	12	12,500	V2V, V4S
28	Surrey Central, Whalley	12	12,500	V3T, V3V
29	Surrey, Guildford	12	12,500	V3R
30	Surrey, Fraser Heights	12	12,500	V4N
31	Surrey, North Delta	12	12,500	V3W, V4C
32	Surrey, North Delta	12	12,500	V3W, V3X, V4E
33	Surrey, Newton	12	12,500	V3W
34	Surrey, Cloverdale	12	12,500	V3S
35	Surrey	12	12,500	V3S
36	South Surrey	12	12,500	V3Z, V4P
37	Surrey, White Rock	12	12,500	V4A, V4B
38	Surrey, Langley, Walnut Grove, Fort Langley	12	12,500	V1M, V4N
39	Surrey, Langley Willoughby	12	12,500	V2Y, V4N
40	Langley City, Brookwood	12	12,500	V2Z, V3A
41	Langley, Aldergrove	12	6,250	V4W
42	Abbotsford West	12	12,500	V2S, V2T, V3G, V4X
43	Abbotsford East	12	12,500	V2S, V2T
44	Abbotsford East	12	6,250	V3G
45	Chilliwack, Rosedale	12	12,500	V2P
46	Chilliwack, Greendale	12	12,500	V2R
48	Abbotsford Apartments	12	12,500	V2S, V2T
73	Delta, Ladner, Tsawwassen	12	12,500	V4K, V4L, V4M

### Money Saver | EDMONTON 112.5K Homes

ZONE	ISSUES	CIRC	FSAs	
01	Edmonton West	11	12,500	T5T, T6M
03	St. Albert	11	12,500	T8N
04	Castledowns	6	12,500	T5X, T6V
05	Lake District, Clareview	5	12,500	T5Y, T5Z
09	Lendrum, Southgate	9	12,500	T6R, T6W

### Money Saver | EDMONTON 112.5K Homes

10	Summerside	9	12,500	T6X
12	Sherwood Park	11	12,500	T8A, T8B
13	Sherwood Park Ardrossan	11	12,500	T8A, T8E, T8H
15	Jasper Place, Buena Vista, Glenora, DT Fringe	9	12,500	T5N, T5P, T5R

### Money Saver | NIAGARA 87.5K Homes

ZONE	ISSUES	CIRC	FSAs	
04	Niagara Falls	6	12,500	L2G, L2H
05	Niagara Falls North	6	12,500	L2E, L2H, L2J
06	St. Catharines South, Thorold	6	12,500	L2T, L2V
07	St. Catharines West	6	12,500	L2R, L2S, L2W
08	St. Catharines Central	6	12,500	L2P, L2R
09	St. Catharines Northeast	6	12,500	L2M
10	St. Catharines Northwest	6	12,500	L2M, L2N

### Money Saver | MONTREAL 762.5K Homes

ZONE	ISSUES	CIRC	FSAs	
65	Chomedey	10	12,500	H7W, H7V
55	Auteuil	10	12,500	H7H, H7J, H7K
56	Vimont	10	12,500	H7M
61	Ste-Rose	10	12,500	H7L
62	Fabreville	10	12,500	H7P
66	Ste-Dorothee	10	12,500	H7X, H7Y
63	Chomedey	10	12,500	H7T
67	Laval Ouest	10	12,500	H7R
01	West Island, Pincourt, Ile-Perrot	11	12,500	J7V, J7W
02	West Island, Vaudreuil-Dorion	11	12,500	J7V
04	West Island, Kirkland, Ste-Genevieve, Ste-Anne-de-Bellevue	11	12,500	H9J, H9K, H9X
05	West Island, Ile-Bizard, Pierrefonds	11	12,500	H9C, H9E, H9H
06	West Island, Beaconsfield, Dorval	11	12,500	H9S, H9W
07	West Island, Roxboro, Pierrefonds, DDO	11	12,500	H8Y, H8Z, H9A
08	West Island, Pointe-Claire, Dorval	11	12,500	H9P, H9R
09	West Island, DDO	11	12,500	H9B, H9G
13	Lasalle	10	12,500	H8R, H8N Partial
15	Lasalle	10	12,500	H8P, H8N Partial
21	Ville St-Laurent	10	12,500	H4J, H4K, H4R, H4S

### Money Saver | MONTREAL 762.5K Homes

33	Montreal Est / East, St-Michel	10	12,500	H1Z, H2A
37	Montreal Est / East, Rosemont	10	12,500	H1T
38	Montreal Est / East, St-Leonard	10	12,500	H1S
39	Montreal Est / East, Nouveau Rosemont	10	12,500	H1M
41	Montreal Est / East, Mercier	10	12,500	H1N
42	Montreal Est / East, Tetreauville	10	12,500	H1L
43	Montreal Est / East, Anjou	10	12,500	H1K
44	Montreal Est / East, Anjou, St-Leonard	10	12,500	H1J, H1P
45	Montreal Est / East, St-Leonard	10	12,500	H1R
50	Montreal Est / East, RDP	10	12,500	H1E
52	Mtl-Est, PAT	10	12,500	H1A, H1B, H1C
85	St-Eustache & Environs, Deux-Montagnes	10	12,500	J7R
87	St-Eustache & Environs	10	12,500	J7P
68	Repentigny	10	12,500	J5Y
69	Repentigny	10	12,500	J6A
70	Repentigny	10	12,500	J5Z
71	Terrebonne, Mascouche, Lachenaie	11	12,500	J6V, J6W
72	Terrebonne, Mascouche, La Plaine	11	25,000	J7K, J7L, J7M
73	Terrebonne	11	12,500	J5N, J6X, J6Y
74	Terrebonne, Mascouche	11	12,500	J6W, J6X
75	Rosemere, Therese-De-Blainville, Mirabel	10	12,500	J7E
76	Rosemere, Therese-De-Blainville, Mirabel, Lorrain	11	12,500	J6Z, J7A
77	Rosemere, Therese-De-Blainville Nord, Mirabel	11	12,500	J7C
78	Rosemere, Therese-De-Blainville, Mirabel, Fountainebleau	10	12,500	J7B, J7C
79	Rosemere, Therese-De-Blainville, Mirabel, Boisbriand, Domaine Vert Sud	11	12,500	J7G, J7H, J7J
80	St-Jerome & Environs, Bellefeuille	11	12,500	J5L
81	St-Jerome & Environs, Ste-Sophie	10	12,500	J5J, J7Y
82	St-Jerome & Environs, St-Antoine	10	12,500	J7Z
83	St-Eustache & Environs, Ste-Marthe-sur-le-Lac	10	12,500	J0N 1G0, J0N 1M0, J0N 1P0
84	St-Jerome & Environs, St-Colomban, St-Canut	11	12,500	J5K, J7N

### Money Saver | MONTREAL 762.5K Homes

86	Rosemere, Therese-De-Blainville, Mirabel, Saint-Jarvier	11	12,500	J7J, J7N
107	Longueuil, St-Hubert	10	25,000	J3Y
101	Brossard DIX30	11	12,500	J4Y, J4Z
102	Brossard	11	12,500	J4W, J4X
104	Laprairie & Environs, Candiac	11	12,500	J5R
105	Laprairie & Environs, Delson, Ste-Catherine, St-Constant Nord	10	12,500	J5A, J5B, J5C
89	Boucherville, Varennes	10	12,500	J3X, J4B
90	Boucherville	10	12,500	J4B
91	Ste-Julie	10	12,500	J3E
92	St-Bruno, St-Basile	10	12,500	J3N, J3V

### Money Saver | MARITIMES 250K Homes

ZONE	ISSUES	CIRC	FSAs	
01	Dartmouth North	8	12,500	B2Y, B3A, B3B,
02	Fall River/Enfield/Elmsdale	8	12,500	B0N, B2R, B2S, B2T
03	Dartmouth Portland Hills/Estates, Woodlawn,	8	12,500	B2W, B2X
04	Dartmouth Forrest Hills/Colby Village, East Passage	8	12,500	B2V, B2W, B3G
05	Halifax, Peninsula	8	12,500	B3H, B3J, B3K, B3L
06	Halifax, NW Arm	8	12,500	B3N, B3P, B3R, B3V
07	Halifax, Clayton Park/Fairview/Larry Uteck	8	12,500	B3M, B3N, B3S
08	Halifax, Beechville, Lakeside, Timberlea, Tantallon	8	12,500	B0J, B3T, B3Z
09	Bedford	8	12,500	B4A, B4B
10	Lower Sackville	8	12,500	B4C, B4E
17	Truro	8	12,500	B0N, B2N, B6L
11	Moncton, Downtown	8	12,500	E1C, E1E
12	Moncton, North	8	12,500	E1A, E1G, E1H
13	Riverview	8	12,500	E1B, E1J, E4J
14	Dieppe	8	12,500	E1A, E4K
15	Fredericton North	8	12,500	E3A
16	Fredericton South	8	12,500	E3B, E3C
18	Saint John East	8	12,500	E2J, E2M, E2P, E2R
19	Saint John West	8	12,500	E2H, E2K, E2L
20	Rothsay/Quispamsis	8	12,500	E2E, E2G, E2N, E2S



Delivered by



TO ADVERTISE:

1.866.993.0600 | DRMGM.com